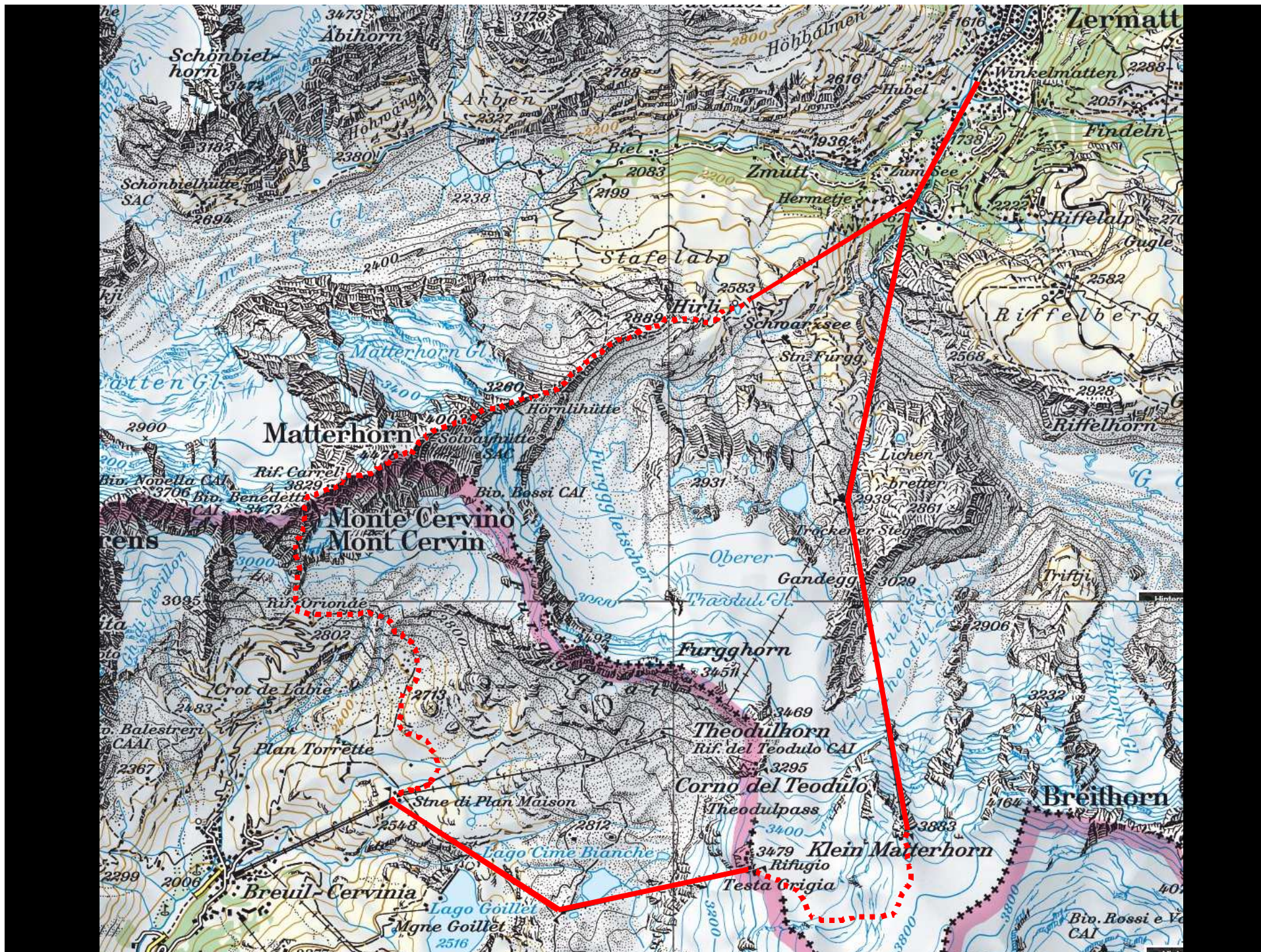


Überschreitung Matterhorn 4'478m

20./21. Juli 2015






Matterhorn 4'478m

Biwack Pic Tyndall 4'241m

Rif. Carell 3'829m

Lion-Grat ↗

Hörnli-Grat ↗





Klein Matterhorn 3'883m




Testa Cricia 3'479m







Stn. di Plan Maison 2'548m



Rif. Orionde 2'802m



Jean Antoine Carrel







Rif. Carrel 3'829m









Pic Tyndall 4'241m



















Monte Cervino 4'476m







Matterhorn 4'478m





Weisshorn 4'505m

Zinalrothorn 4'221m



Dent Blanche 4'356m



Hörnli-Grat



Beleuchtung der Erstbesteigeroute mit LED-Leuchten zum 150jährigen Jubiläum









Kratzspuren von Steigeisen

REFUGE SOLVAY

Altitude
4000m.



Construit
1916

COMITÉ-CENTRAL













